

Map data ©2017 Google 10 mi

Terminal B, Ewr

Newark Liberty International Airport (EWR), Terminal B, Newark Liberty International Airport, Newark, NJ 07114

Get on I-78 Express E/Phillipsburg–Newark Expy in Newark from Terminal B

- ↑ 1. Head northeast on Terminal B 6 min (2.9 mi)

 - ↶ 2. Keep left to stay on Terminal B 262 ft



 - ↷ 3. Keep right to stay on Terminal B 0.3 mi



 - ↑ 4. Continue straight onto Express Rd 0.2 mi



 - ↑ 5. Continue straight 0.3 mi



 - ⤴ 6. Use the right 2 lanes to turn slightly right onto the Turnpike N ramp to I-78/I-95/New York/Garden State Pkwy 0.2 mi



 - ⤵ 7. Keep right at the fork, follow signs for Holland Tunnel/New York City and merge onto I-78 Express E/Phillipsburg–Newark Expy 1.1 mi
- ▲ Partial toll road
- 0.9 mi


-  8. Merge onto I-78 Express E/Phillipsburg–Newark Expy
 Toll road


0.5 mi
-  9. I-78 Express E/Phillipsburg–Newark Expy turns left and becomes I-78 E/Phillipsburg–Newark Expy
 Toll road



0.1 mi
-  10. Take the exit toward Interstate 95 N/Interstate 95 S/NJ Turpike N/NJ Turnpike S
 Toll road




207 ft
-  11. Keep left at the fork, follow signs for Interstate 95 N and merge onto I-95 N
 Partial toll road


7.8 mi
-  12. Keep left to stay on I-95 N, follow signs for G Washington Bridge
 Partial toll road


4.3 mi
-  13. Keep right to stay on I-95 N


1.8 mi
-  14. Keep left at the fork to continue on I-95 Express N, follow signs for I-95 N/George Washington Bridge




3.4 mi
-  15. Continue onto Interstate 95 Upper Level N/NJ Tpke N
 Partial toll road


0.7 mi
-  16. Continue onto U.S. 9 N/Interstate 95 Upper Level N
 Toll road
 Entering New York


1.1 mi
-  17. Continue onto Interstate 95 Upper Level N/US-1 Upper Level N


0.8 mi
-  18. Continue onto I-95 N

394 ft
-  19. Keep left to stay on I-95 N


4.6 mi
-  20. Keep left at the fork to stay on I-95 N, follow signs for Interstate 95 N/New Haven
 Partial toll road
 Entering Connecticut


64.8 mi
-  21. Use any lane to take exit I-91 toward I-91 N


0.3 mi
-  22. Continue onto I-91 N


0.8 mi
-  23. Take exit 3 for Trumbull St

0.6 mi
- Continue on Orange St to your destination**

4 min (0.7 mi)
-  24. Turn right onto Orange St

0.3 mi
-  25. Turn left onto Humphrey St

0.2 mi
-  26. Continue straight

328 ft
-  27. Turn right

171 ft

↩ 28. Turn left

187 ft

268 Whitney Ave

New Haven, CT 06511

These directions are for planning purposes only. You may find that construction projects, traffic, weather, or other events may cause conditions to differ from the map results, and you should plan your route accordingly. You must obey all signs or notices regarding your route.